

DELAWARE TWP.
T-89N R-5W
SEC. 17

DELAWARE TWP.
T-89N R-5W
SEC. 8

SW 1/4 SW 1/4
SEC. 8

NW 1/4 NW 1/4
SEC. 17

SE 1/4 SW 1/4
SEC. 8

13

CJH FARMS, LLC

15

JOHN G HOFFMANN & LORIE N HOFFMANN

TEMPORARY EASEMENT TO
CONSTRUCT ENTRANCE & SHAPE

10

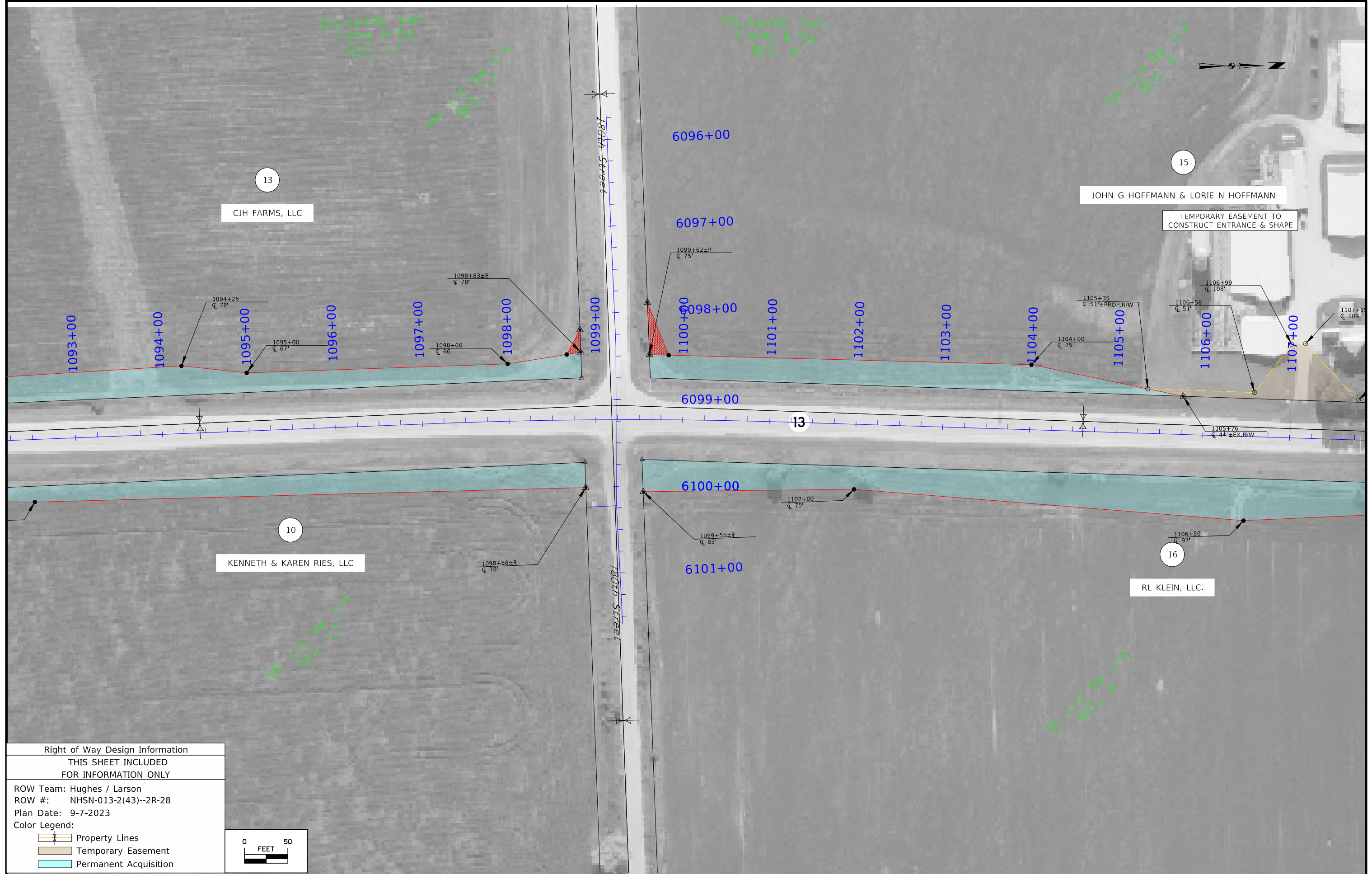
KENNETH & KAREN RIES, LLC

16

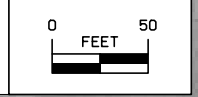
RL KLEIN, LLC.

1800th Street

1800th Street



Right of Way Design Information	
THIS SHEET INCLUDED FOR INFORMATION ONLY	
ROW Team: Hughes / Larson	
ROW #: NHSN-013-2(43)--2R-28	
Plan Date: 9-7-2023	
Color Legend:	
	Property Lines
	Temporary Easement
	Permanent Acquisition



DELAWARE TWP.
T-89N R-5W
SEC. 8

19
ANTHONY C
BROGHAMMER TRUST

15
JOHN G HOFFMANN & LORIE N HOFFMANN

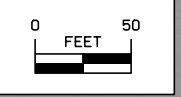
17
TEMPORARY EASEMENT TO
CONSTRUCT ENTRANCE & SHAPE
ROBERT G NAEVE &
KARY L NAEVE

18
DAVID A BROGHAMMER

16
RL KLEIN, LLC.



Right of Way Design Information	
THIS SHEET INCLUDED FOR INFORMATION ONLY	
ROW Team: Hughes / Larson	
ROW #: NHSN-013-2(43)--2R-28	
Plan Date: 9-7-2023	
Color Legend:	
	Property Lines
	Temporary Easement
	Permanent Acquisition



DELAWARE TWP.
T-89N R-5W
SEC. 8

NW 1/4 SW 1/4
SEC. 8

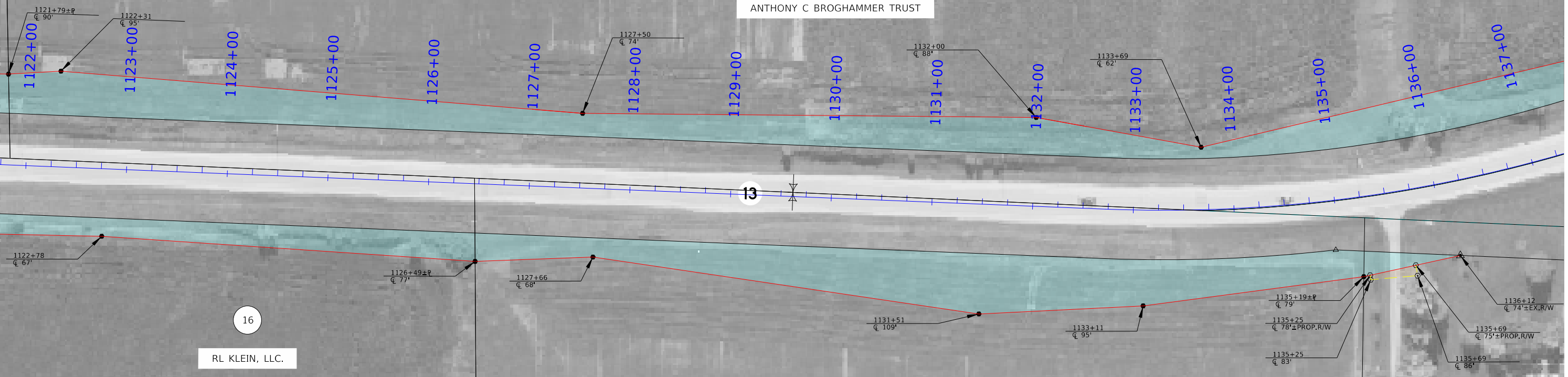
SW 1/4 NW 1/4
SEC. 8

ANTHONY C BROGHAMMER TRUST

RL KLEIN, LLC.

GARY J LYNCH & MARY J LYNCH

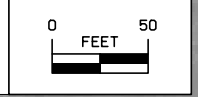
GARY J LYNCH & MARY JANE LYNCH
CONTRACT: MICHAEL A LYNCH

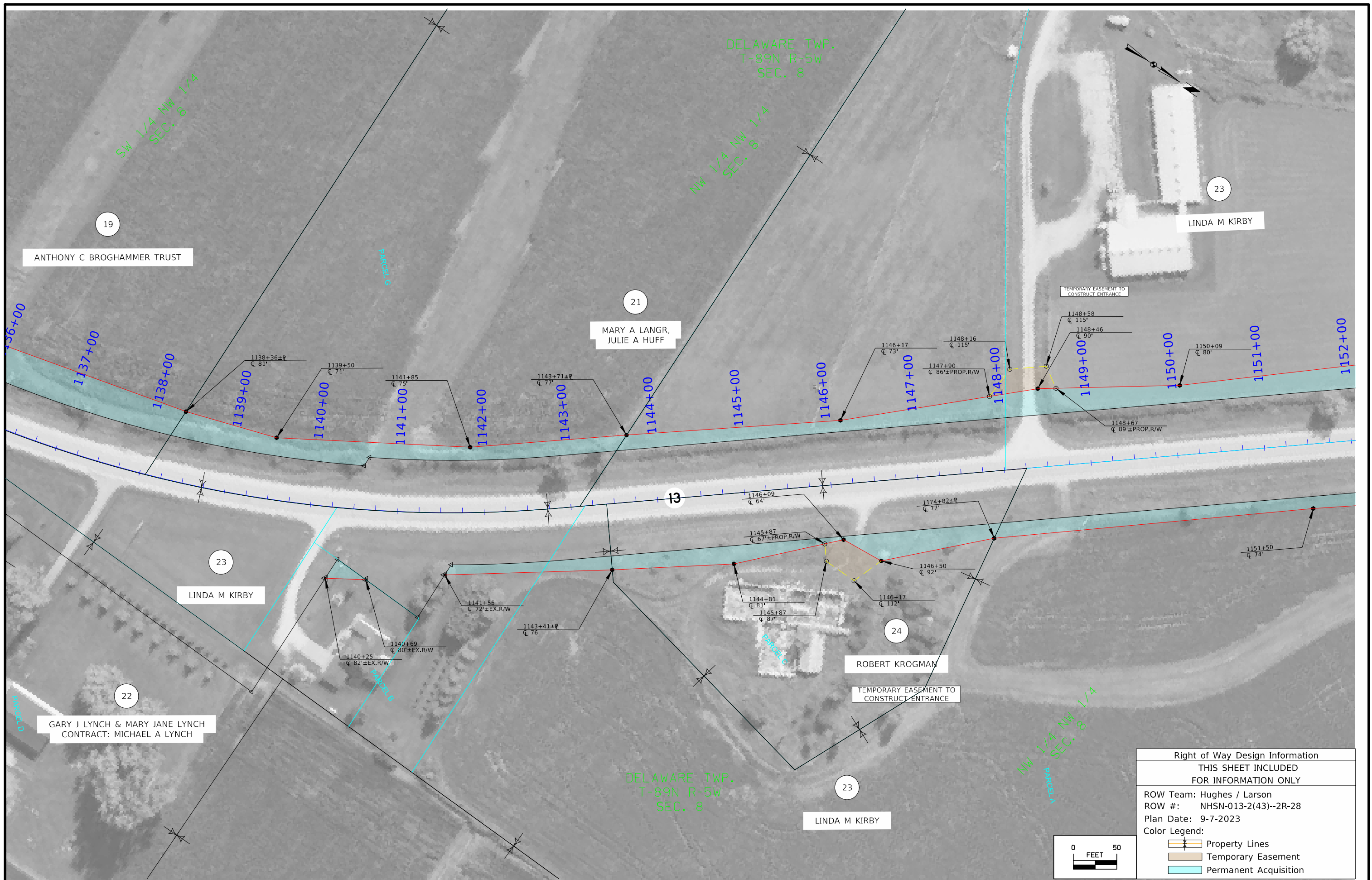


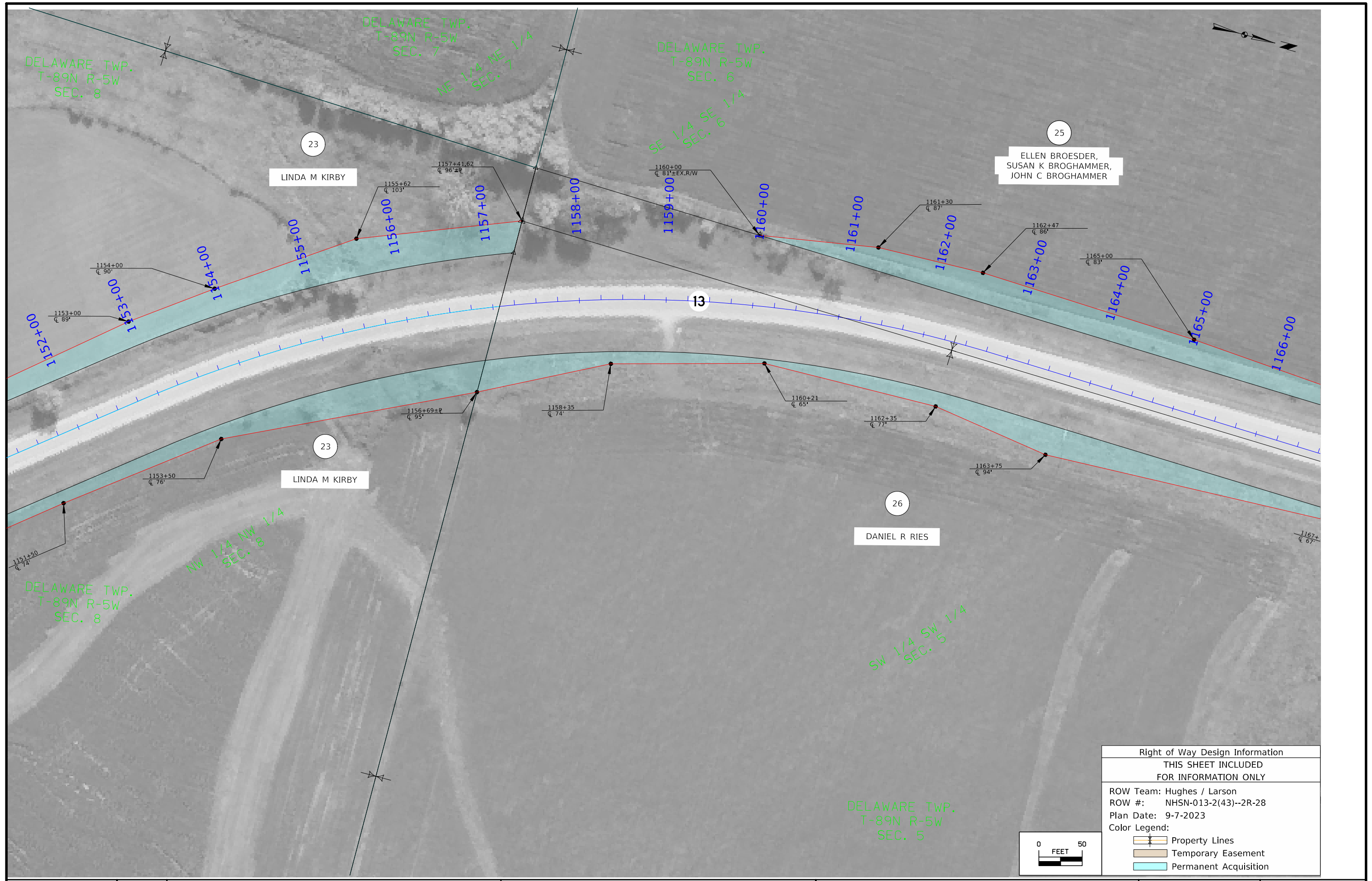
Right of Way Design Information
THIS SHEET INCLUDED
FOR INFORMATION ONLY




ROW Team: Hughes / Larson
ROW #: NHSN-013-2(43)--2R-28
Plan Date: 9-7-2023

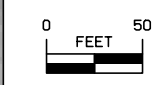
- Color Legend:
- Property Lines
 - Temporary Easement
 - Permanent Acquisition







Right of Way Design Information	
THIS SHEET INCLUDED FOR INFORMATION ONLY	
ROW Team: Hughes / Larson	
ROW #: NHSN-013-2(43)--2R-28	
Plan Date: 9-7-2023	
Color Legend:	
	Property Lines
	Temporary Easement
	Permanent Acquisition



DELAWARE TWP.
T-89N R-5W
SEC. 6

SE 1/4 SE 1/4
SEC. 6

NE 1/4 SE 1/4
SEC. 6

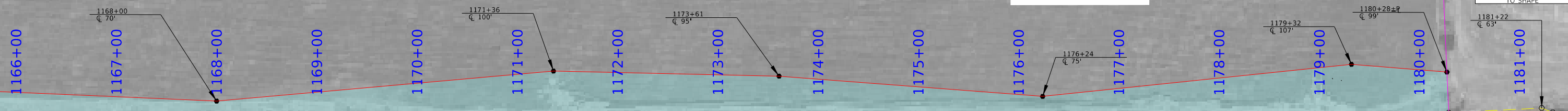
29

ROGER D &
CONNIE GROTH

25

ELLEN BROESDER,
SUSAN K BROGHAMMER,
JOHN C BROGHAMMER

TEMPORARY EASEMENT
TO SHAPE



13

26

DANIEL R RIES

27

KENNETH L JR, &
WANDA A LINDERWELL

28

GILBERT A & MAUREEN E HOFFMANN

NW 1/4 SW 1/4
SEC. 5

SW 1/4 SW 1/4
SEC. 5

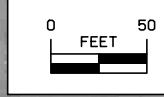
DELAWARE TWP.
T-89N R-5W
SEC. 5

Right of Way Design Information
THIS SHEET INCLUDED
FOR INFORMATION ONLY

ROW Team: Hughes / Larson
ROW #: NHSN-013-2(43)--2R-28
Plan Date: 9-7-2023

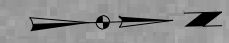
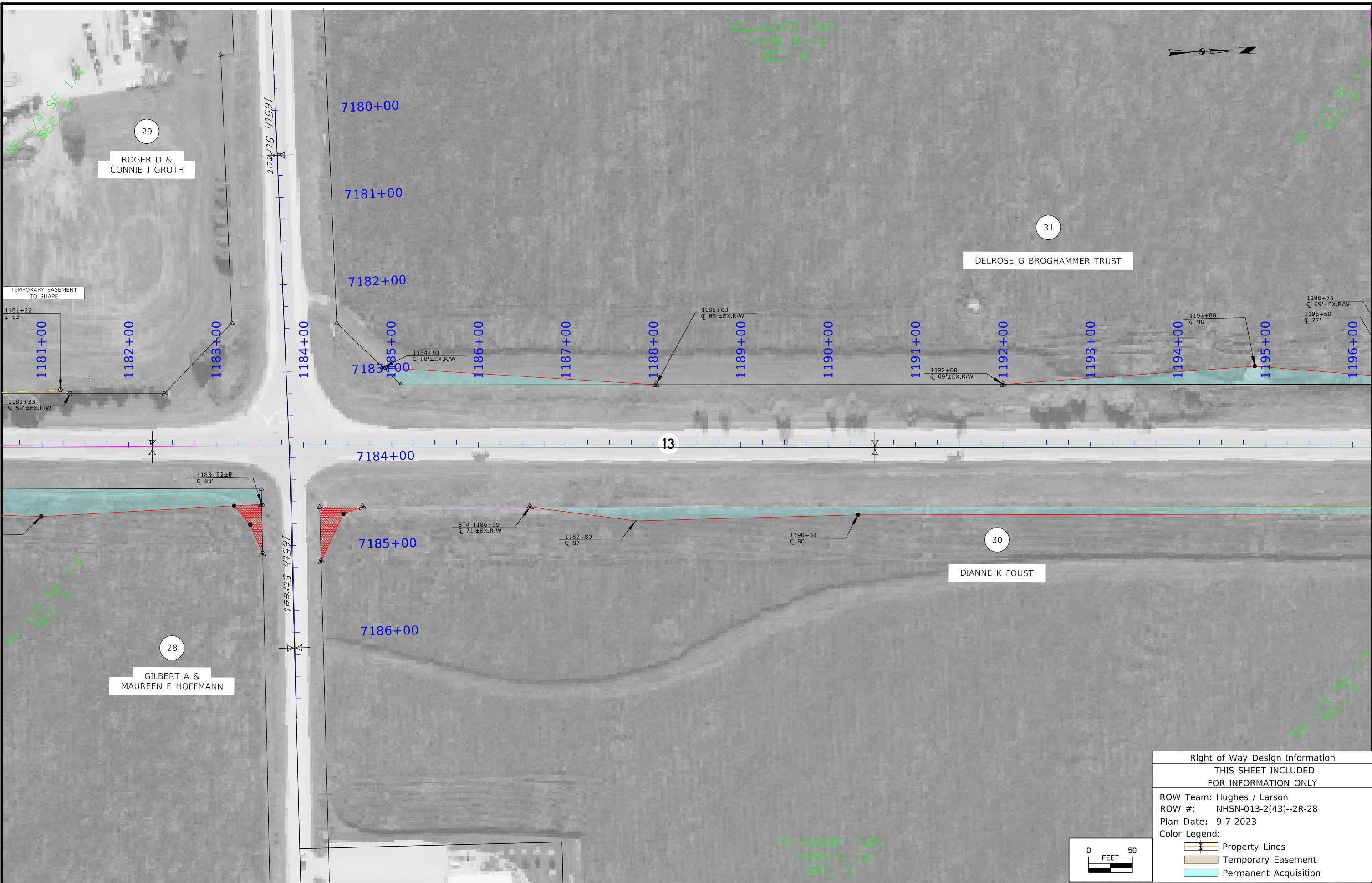
Color Legend:

- Property Lines
- Temporary Easement
- Permanent Acquisition

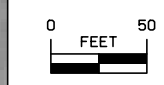


FILE NO.	ENGLISH	DESIGN TEAM STRUM / PRINDLE / McNAMARA	DELAWARE COUNTY	PROJECT NUMBER NHSN-013-2(048)--2R-28	SHEET NUMBER H.9
----------	---------	----------------------------------------	-----------------	---------------------------------------	------------------

3:40:07 PM 9/11/2023 CHUGHES pw:\NTP\wint1.dot.int.lan:PWMain\Documents\Projects\2801301018\ROW\ROW_28013043.dgn

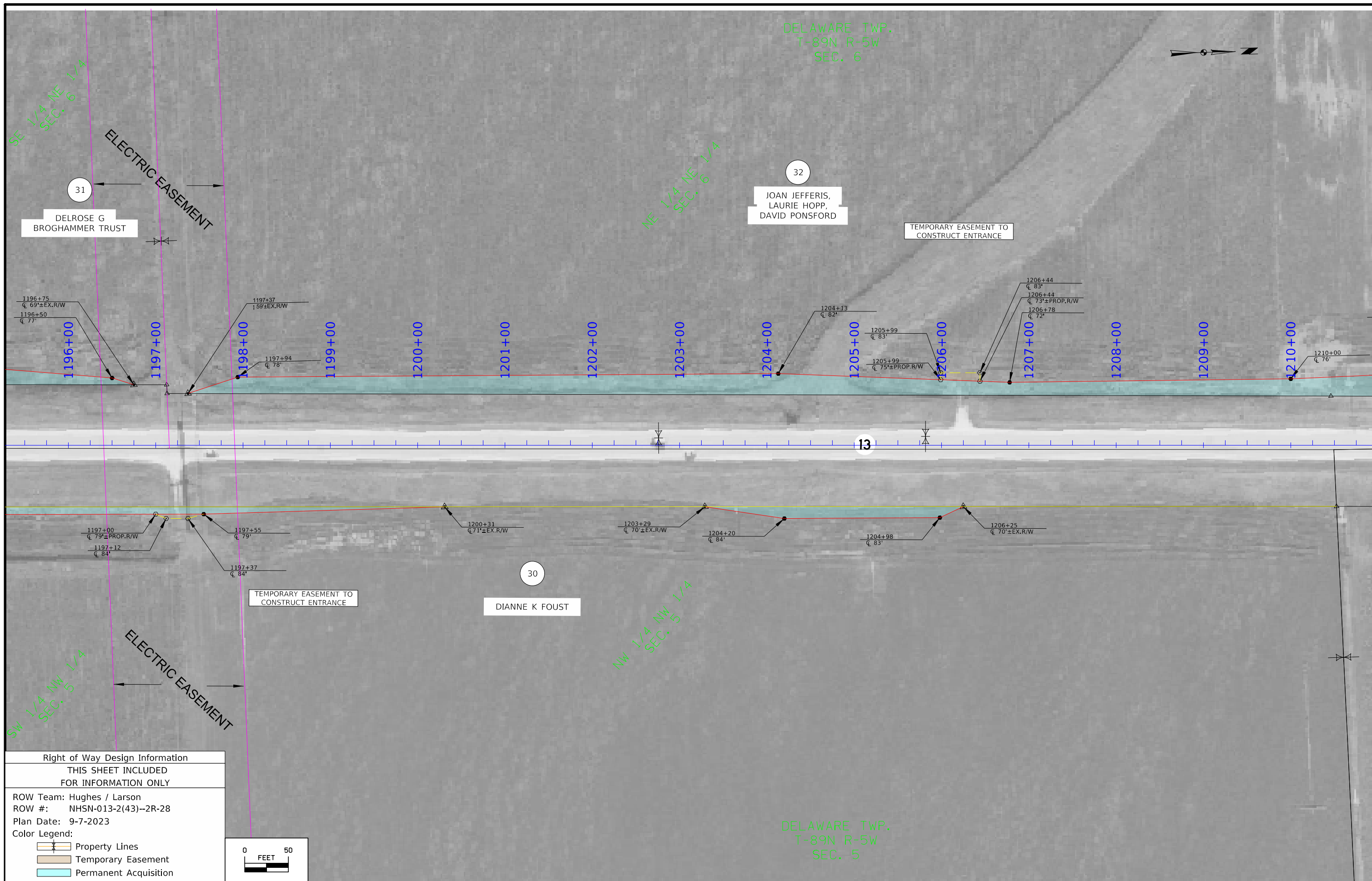


Right of Way Design Information	
THIS SHEET INCLUDED FOR INFORMATION ONLY	
ROW Team: Hughes / Larson	
ROW #: NHSN-013-2(43)--2R-28	
Plan Date: 9-7-2023	
Color Legend:	
	Property Lines
	Temporary Easement
	Permanent Acquisition



FILE NO.	ENGLISH	DESIGN TEAM STRUM / PRINDLE / MCNAMARA	DELAWARE COUNTY	PROJECT NUMBER NHSN-013-2(048)--2R-28	SHEET NUMBER H.10
----------	---------	----------------------------------------	-----------------	---------------------------------------	-------------------

3:37:57 PM 9/11/2023 CHUGHES pw:\NTP\wint1.dot.int.lan:PWMain\Documents\Projects\2801301018\ROW\ROW_28013043.dgn



DELAWARE TWP.
T-89N R-5W
SEC. 6

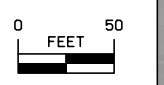
DELROSE G
BROGHAMMER TRUST

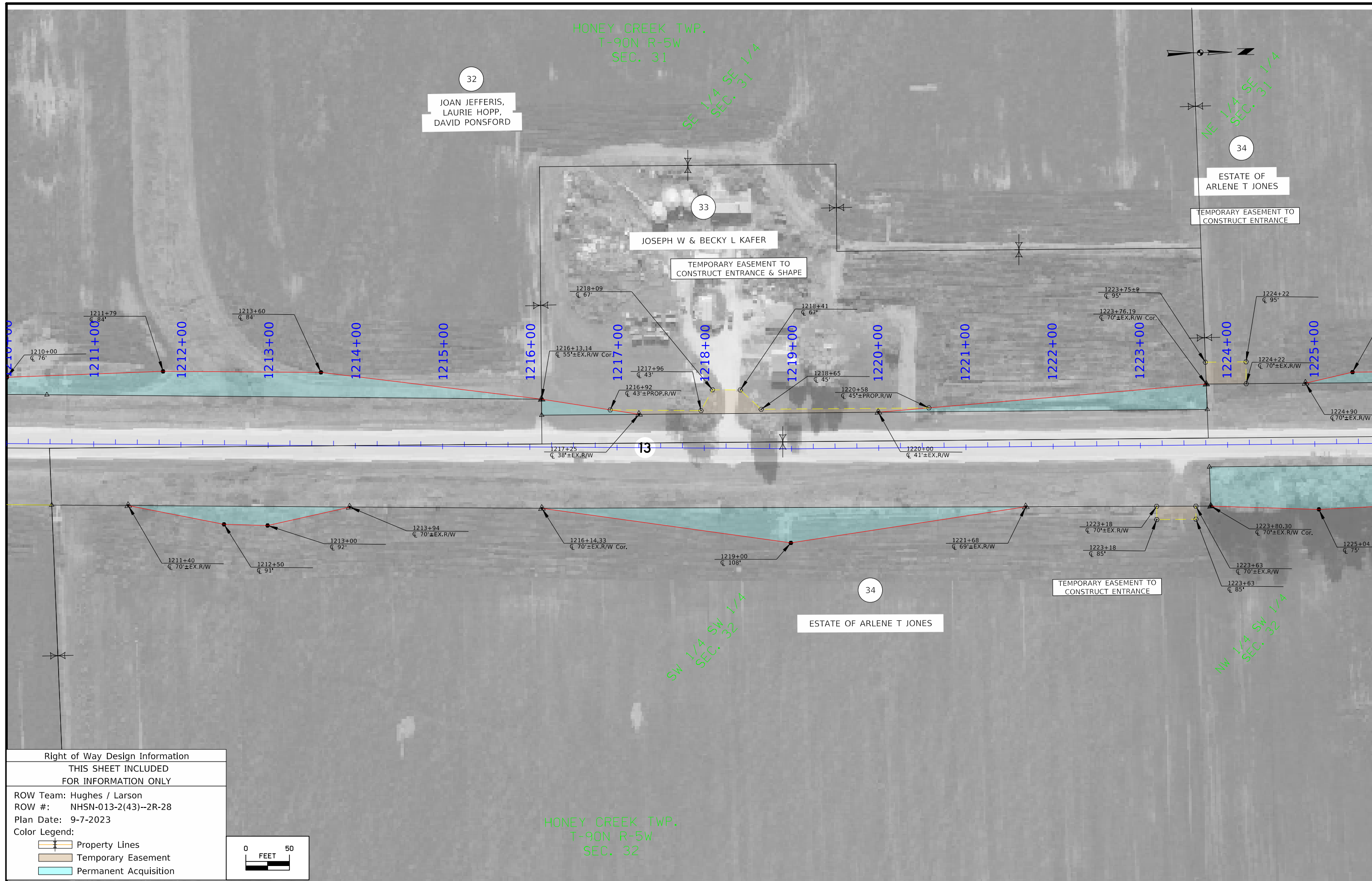
JOAN JEFFERIS,
LAURIE HOPP,
DAVID PONSFORD

DIANNE K FOUST

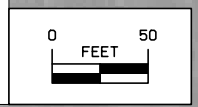
DELAWARE TWP.
T-89N R-5W
SEC. 5

Right of Way Design Information	
THIS SHEET INCLUDED FOR INFORMATION ONLY	
ROW Team: Hughes / Larson	
ROW #: NHSN-013-2(43)--2R-28	
Plan Date: 9-7-2023	
Color Legend:	
	Property Lines
	Temporary Easement
	Permanent Acquisition





Right of Way Design Information	
THIS SHEET INCLUDED FOR INFORMATION ONLY	
ROW Team: Hughes / Larson	
ROW #: NHSN-013-2(43)--2R-28	
Plan Date: 9-7-2023	
Color Legend:	
	Property Lines
	Temporary Easement
	Permanent Acquisition



FILE NO.	ENGLISH	DESIGN TEAM STRUM / PRINDLE / McNAMARA	DELAWARE COUNTY	PROJECT NUMBER NHSN-013-2(048)--2R-28	SHEET NUMBER H.12
----------	---------	----------------------------------------	-----------------	---------------------------------------	-------------------

HONEY CREEK TWP.
T-90N R-5W
SEC. 31


NE 1/4 SE 1/4
SEC. 31

SE 1/4 NE 1/4
SEC. 31

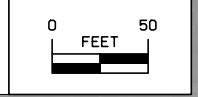
NW 1/4 SW 1/4
SEC. 32

SW 1/4 NW 1/4
SEC. 32

HONEY CREEK TWP.
T-90N R-5W
SEC. 32



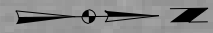
Right of Way Design Information	
THIS SHEET INCLUDED FOR INFORMATION ONLY	
ROW Team:	Hughes / Larson
ROW #:	NHSN-013-2(43)--2R-28
Plan Date:	9-7-2023
Color Legend:	
	Property Lines
	Temporary Easement
	Permanent Acquisition



FILE NO.	ENGLISH	DESIGN TEAM	STURM / PRINDLE / McNAMARA	DELAWARE COUNTY	PROJECT NUMBER	NHSN-013-2(048)--2R-28	SHEET NUMBER	H.13
----------	---------	-------------	----------------------------	-----------------	----------------	------------------------	--------------	------

3:38:10 PM 9/11/2023 CHUGHES pw:\NTP\wint1.dot.int.lan:PWMain\Documents\Projects\2801301018\ROW\ROW_28013043.dgn

HONEY CREEK TWP.
T-90N R-5W
SEC. 31



NE 1/4 NE 1/4
SEC. 31

SE 1/4 NE 1/4
SEC. 31

37
STEVEN K & DENIESE M JONES

STATE OF IOWA

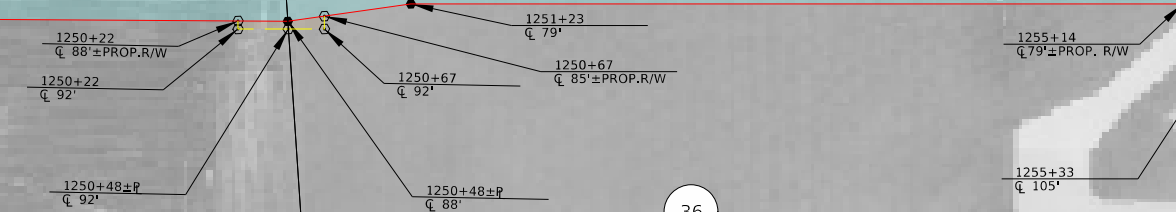


13

34

ESTATE OF ARLENE T JONES

SW 1/4 NW 1/4
SEC. 32



36

GERALD A &
CHERYL M HEIMS

PANEL 1

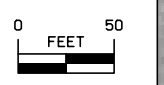
HONEY CREEK TWP.
T-90N R-5W
SEC. 32

NW 1/4 NW 1/4
SEC. 32

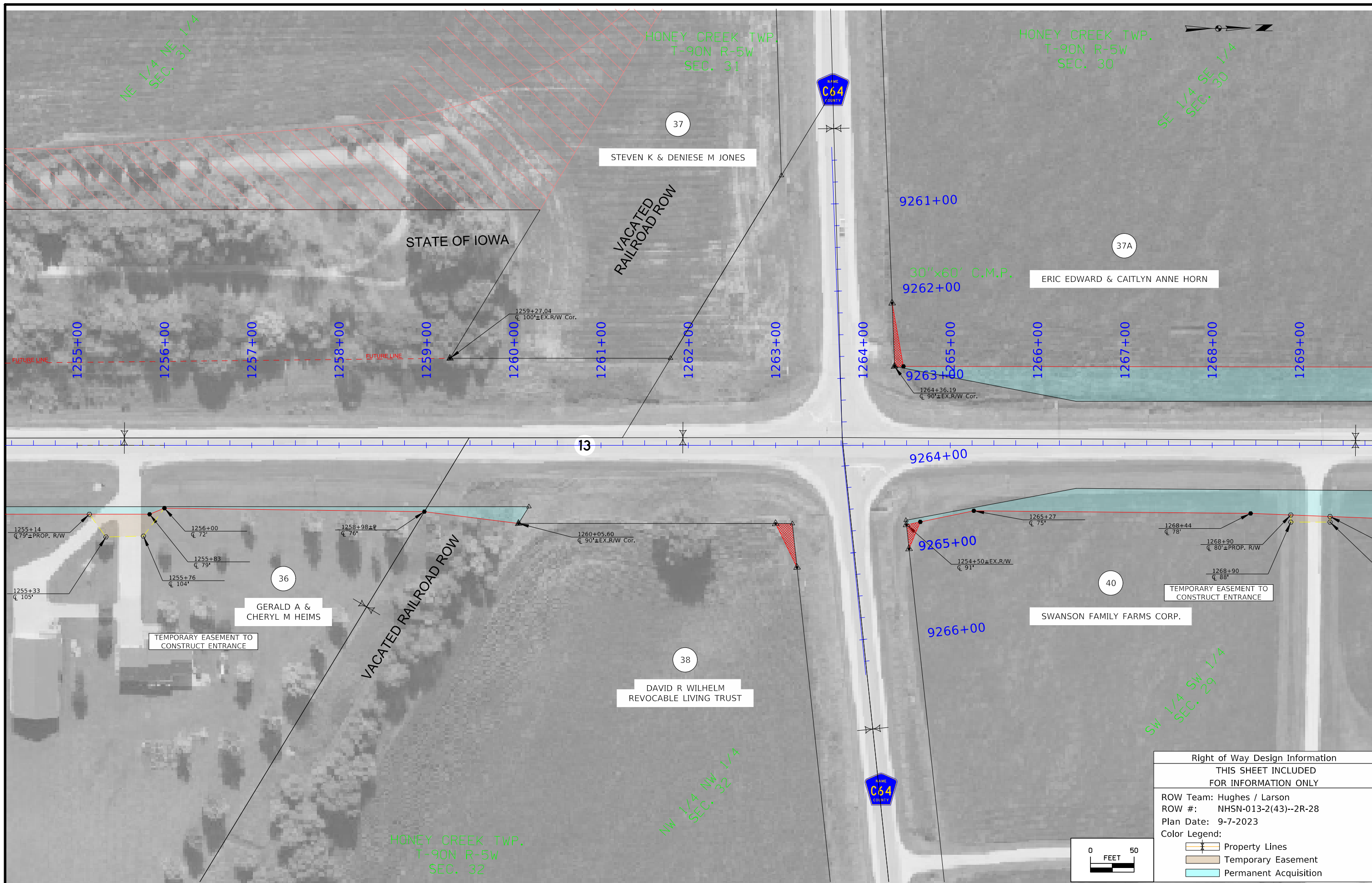
Right of Way Design Information
THIS SHEET INCLUDED
FOR INFORMATION ONLY

ROW Team: Hughes / Larson
ROW #: NHSN-013-2(43)--2R-28
Plan Date: 9-7-2023

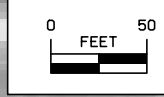
Color Legend:
 Property Lines
 Temporary Easement
 Permanent Acquisition

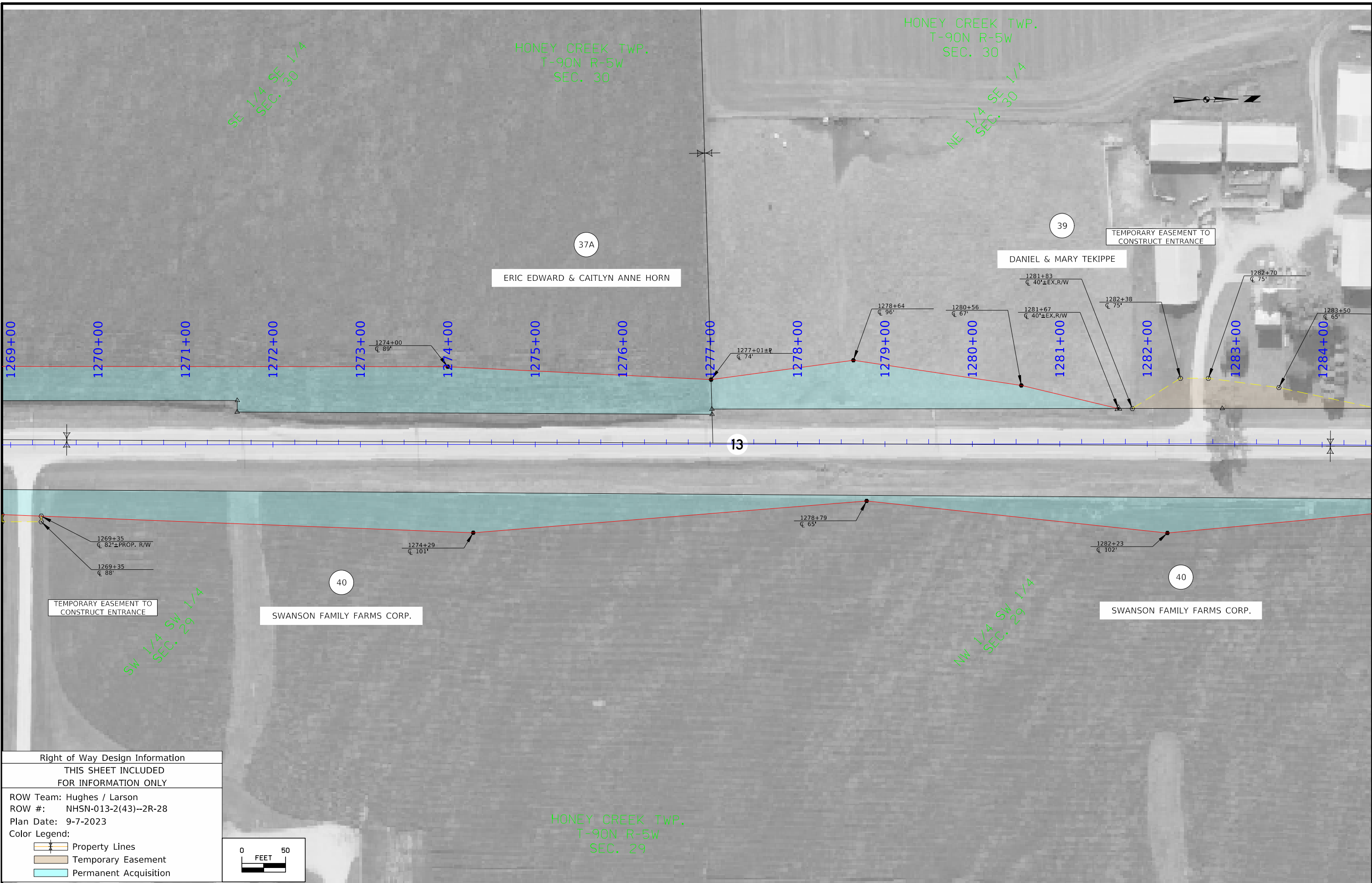


FILE NO.	ENGLISH	DESIGN TEAM STRUM / PRINDLE / McNAMARA	DELAWARE COUNTY	PROJECT NUMBER NHSN-013-2(048)--2R-28	SHEET NUMBER H.14
----------	---------	----------------------------------------	-----------------	---------------------------------------	-------------------



Right of Way Design Information	
THIS SHEET INCLUDED FOR INFORMATION ONLY	
ROW Team: Hughes / Larson	
ROW #: NHSN-013-2(43)--2R-28	
Plan Date: 9-7-2023	
Color Legend:	
	Property Lines
	Temporary Easement
	Permanent Acquisition





HONEY CREEK TWP.
T-90N R-5W
SEC. 30

HONEY CREEK TWP.
T-90N R-5W
SEC. 30

SE 1/4 SE 1/4
SEC. 30

NE 1/4 SE 1/4
SEC. 30

37A
ERIC EDWARD & CAITLYN ANNE HORN

39
DANIEL & MARY TEKIPPE

40
SWANSON FAMILY FARMS CORP.

40
SWANSON FAMILY FARMS CORP.

HONEY CREEK TWP.
T-90N R-5W
SEC. 29

SW 1/4 SW 1/4
SEC. 29

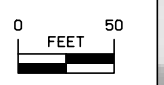
NW 1/4 SW 1/4
SEC. 29

Right of Way Design Information
THIS SHEET INCLUDED
FOR INFORMATION ONLY

ROW Team: Hughes / Larson
ROW #: NHSN-013-2(43)--2R-28
Plan Date: 9-7-2023

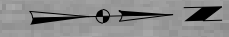
Color Legend:

 Property Lines
 Temporary Easement
 Permanent Acquisition



FILE NO.	ENGLISH	DESIGN TEAM STRUM / PRINDLE / McNAMARA	DELAWARE COUNTY	PROJECT NUMBER NHSN-013-2(048)--2R-28	SHEET NUMBER H.16
----------	---------	----------------------------------------	-----------------	---------------------------------------	-------------------

HONEY CREEK TWP.
T-90N R-5W
SEC. 30



NE 1/4 SE 1/4
SEC. 30

SE 1/4 NE 1/4
SEC. 30

39

DANIEL & MARY TEKIPPE

39

DANIEL & MARY TEKIPPE



13

1292+50
40'±EX.R/W

1292+24
55'±PROP.R/W

1293+90
50'

1294+83
56'

1297+00
60'±EX.R/W

1285+58
68'

1290+38±P
73'

1291+87
75'

1293+42
47'

1293+90
58'

1296+28±P
53'

1297+60
73'

TEMPORARY EASEMENT TO
CONSTRUCT ENTRANCE & SHAPE

40

SWANSON FAMILY FARMS CORP.

41

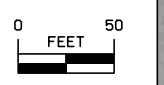
STEVEN B & ROSE M SCHMOCK

NW 1/4 SW 1/4
SEC. 29

SW 1/4 NW 1/4
SEC. 29

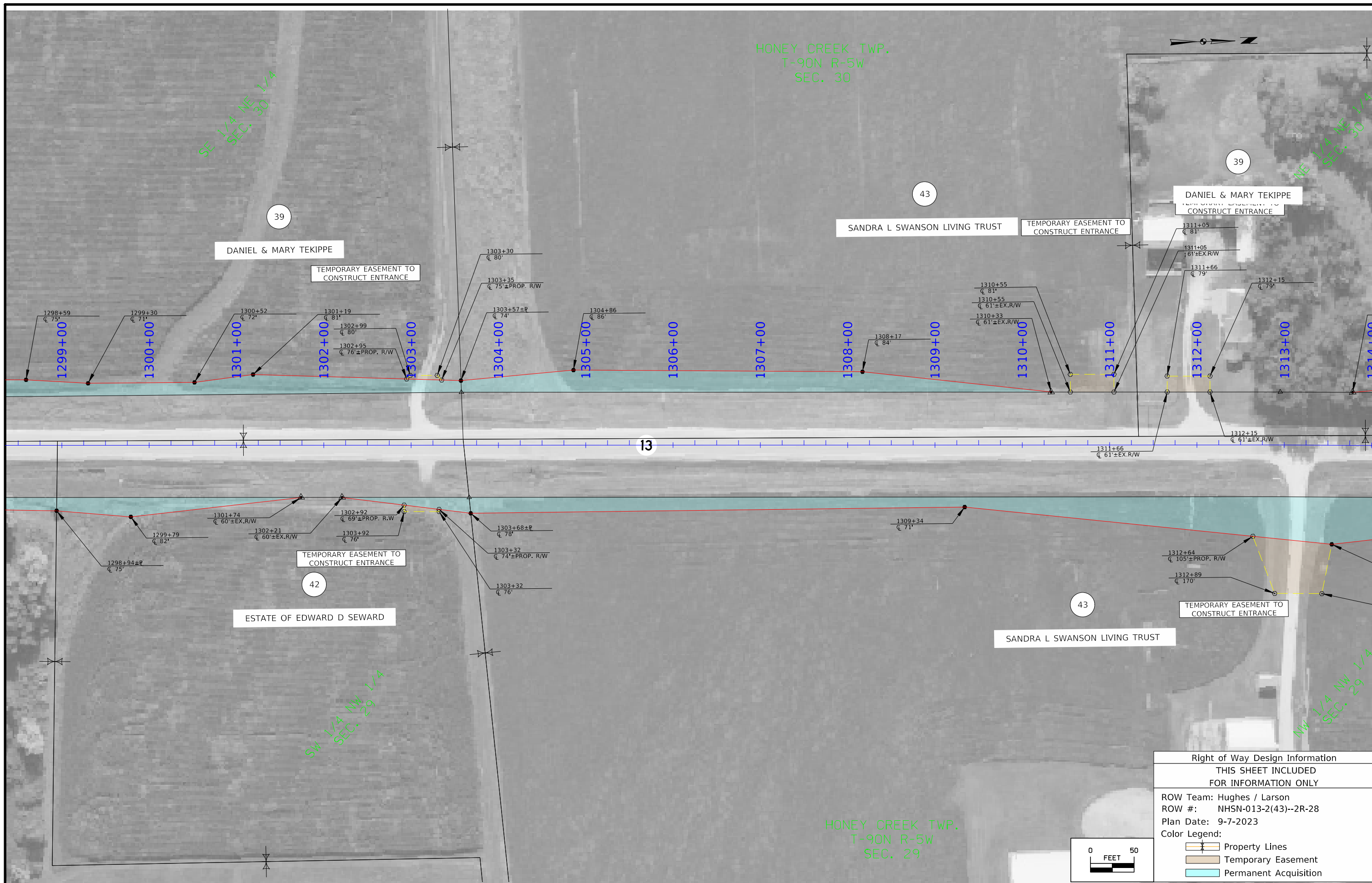
HONEY CREEK TWP.
T-90N R-5W
SEC. 29

Right of Way Design Information	
THIS SHEET INCLUDED FOR INFORMATION ONLY	
ROW Team:	Hughes / Larson
ROW #:	NHSN-013-2(43)--2R-28
Plan Date:	9-7-2023
Color Legend:	
	Property Lines
	Temporary Easement
	Permanent Acquisition



FILE NO.	ENGLISH	DESIGN TEAM	STRUM / PRINDLE / McNAMARA	DELAWARE COUNTY	PROJECT NUMBER	NHSN-013-2(048)--2R-28	SHEET NUMBER	H.17
----------	---------	-------------	----------------------------	-----------------	----------------	------------------------	--------------	------

3:38:26 PM 9/11/2023 CHUGHES pw:\NTP\wint1.dot.int.lan:PWMain\Documents\Projects\2801301018\ROW\ROW_28013043.dgn



HONEY CREEK TWP.
T-90N R-5W
SEC. 30

SE 1/4 NE 1/4
SEC. 30

NE 1/4 NE 1/4
SEC. 30

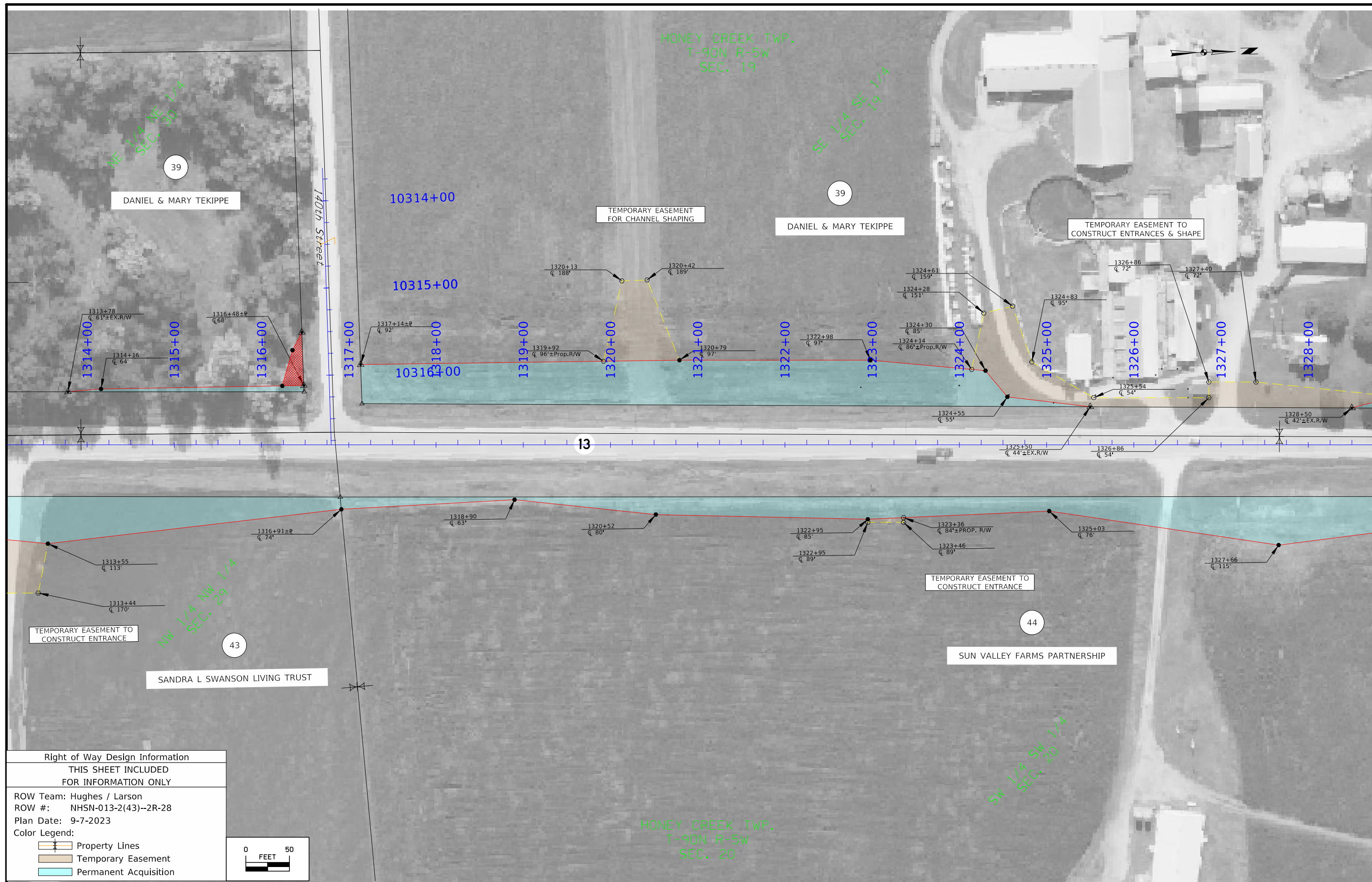
SW 1/4 NW 1/4
SEC. 29

NW 1/4 NW 1/4
SEC. 29

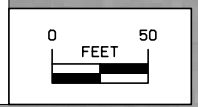
Right of Way Design Information	
THIS SHEET INCLUDED FOR INFORMATION ONLY	
ROW Team:	Hughes / Larson
ROW #:	NHSN-013-2(43)--2R-28
Plan Date:	9-7-2023
Color Legend:	
	Property Lines
	Temporary Easement
	Permanent Acquisition

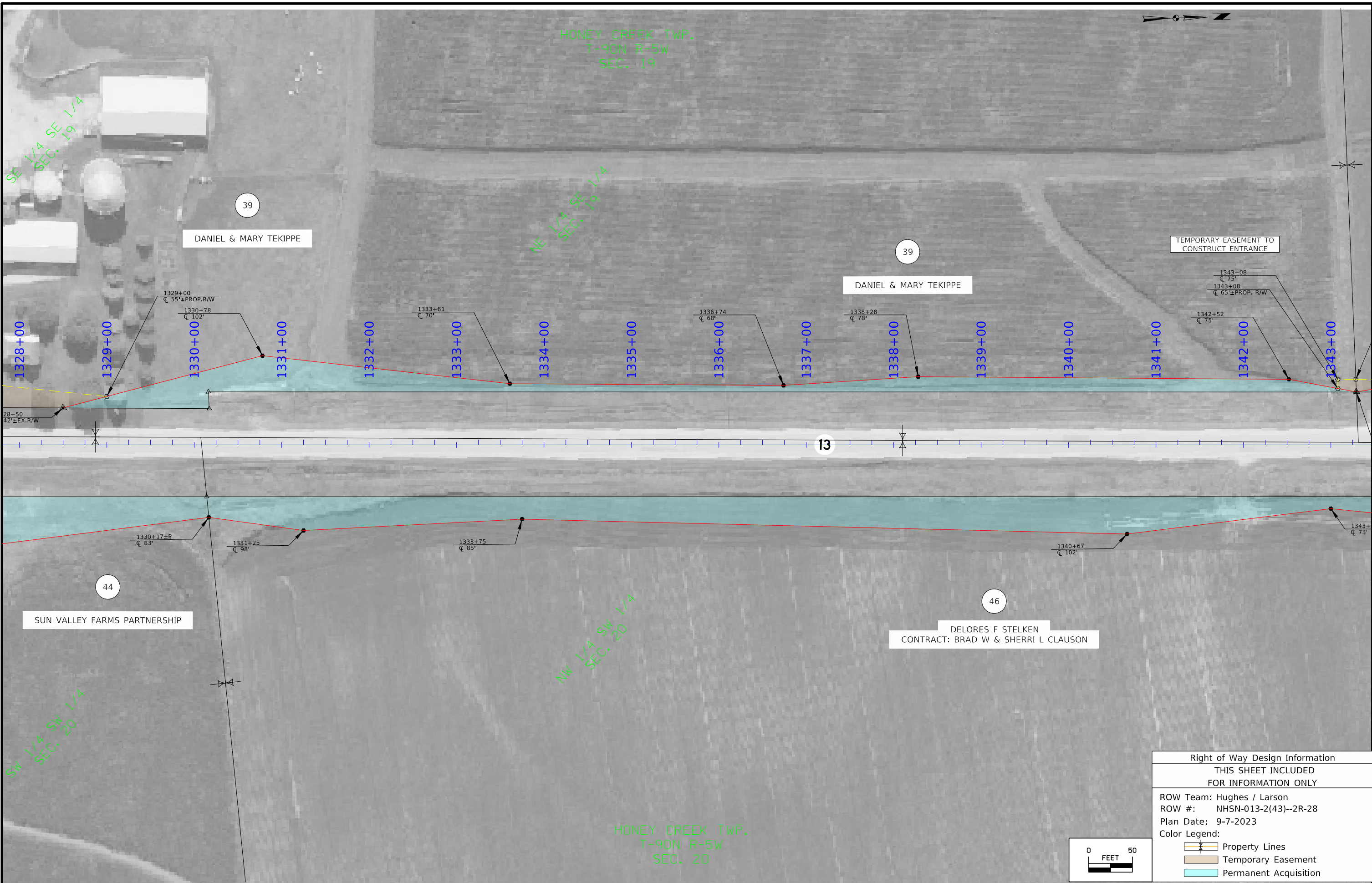
FILE NO.	ENGLISH	DESIGN TEAM	STRUM / PRINDLE / McNAMARA	DELAWARE COUNTY	PROJECT NUMBER	NHSN-013-2(048)--2R-28	SHEET NUMBER	H.18
----------	---------	-------------	----------------------------	-----------------	----------------	------------------------	--------------	------

3:38:30 PM 9/11/2023 CHUGHES pw:\NTP\wint1.dot.int.lan:PWMain\Documents\Projects\2801301018\ROW\ROW_28013043.dgn



Right of Way Design Information	
THIS SHEET INCLUDED FOR INFORMATION ONLY	
ROW Team: Hughes / Larson	
ROW #: NHSN-013-2(43)--2R-28	
Plan Date: 9-7-2023	
Color Legend:	
	Property Lines
	Temporary Easement
	Permanent Acquisition





HONEY CREEK TWP.
T-90N R-5W
SEC. 19

SE 1/4 SEC. 19 1/4

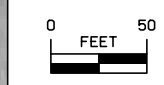
NE 1/4 SEC. 19 1/4

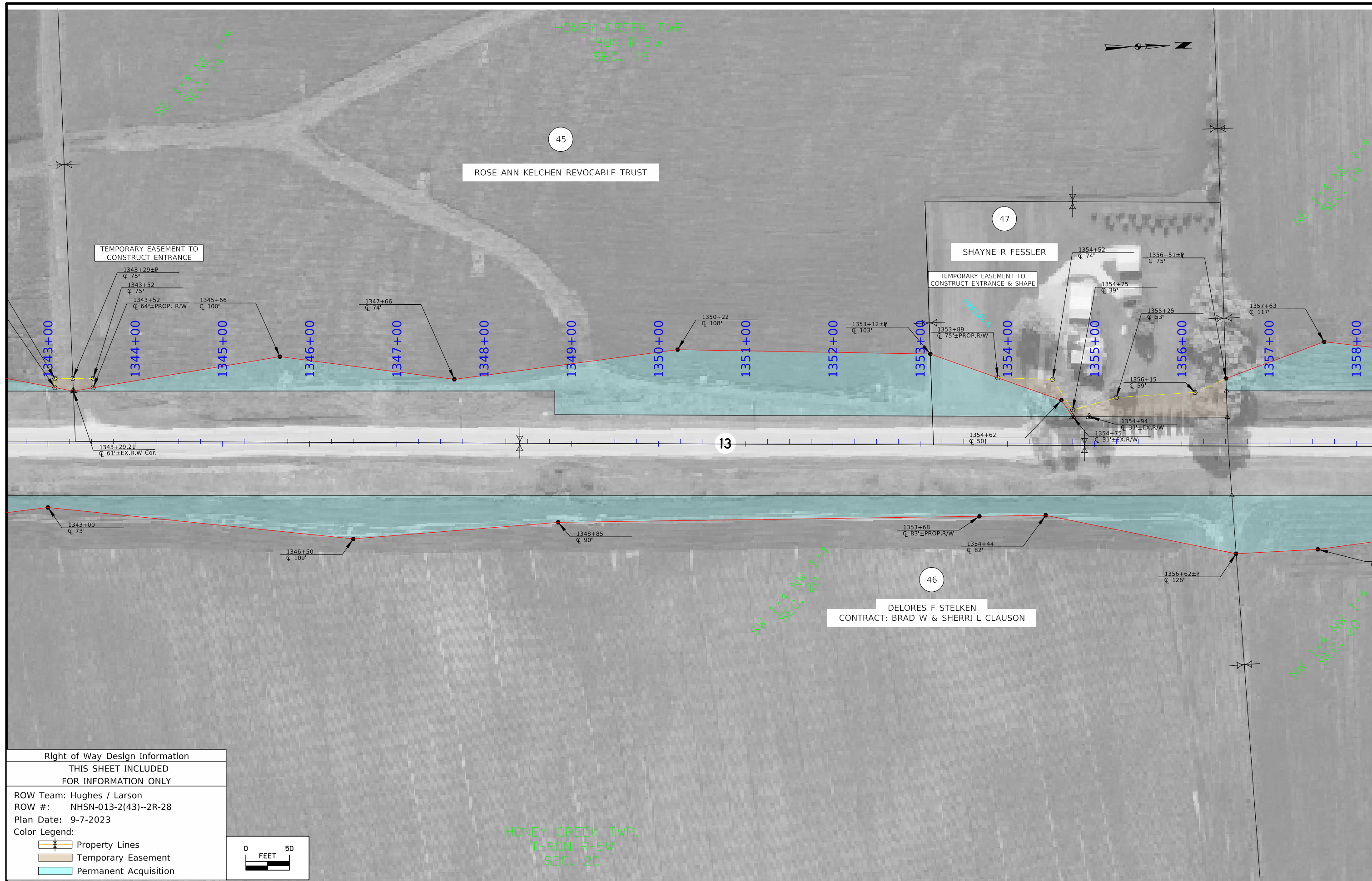
SW 1/4 SEC. 20 1/4

NW 1/4 SEC. 20 1/4

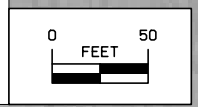
HONEY CREEK TWP.
T-90N R-5W
SEC. 20

Right of Way Design Information	
THIS SHEET INCLUDED FOR INFORMATION ONLY	
ROW Team: Hughes / Larson	
ROW #: NHSN-013-2(43)--2R-28	
Plan Date: 9-7-2023	
Color Legend:	
	Property Lines
	Temporary Easement
	Permanent Acquisition





Right of Way Design Information	
THIS SHEET INCLUDED FOR INFORMATION ONLY	
ROW Team: Hughes / Larson	
ROW #: NHSN-013-2(43)--2R-28	
Plan Date: 9-7-2023	
Color Legend:	
	Property Lines
	Temporary Easement
	Permanent Acquisition



FILE NO.	ENGLISH	DESIGN TEAM	STRUM / PRINDLE / McNAMARA	DELAWARE COUNTY	PROJECT NUMBER	NHSN-013-2(048)--2R-28	SHEET NUMBER	H.21
----------	---------	-------------	----------------------------	-----------------	----------------	------------------------	--------------	------

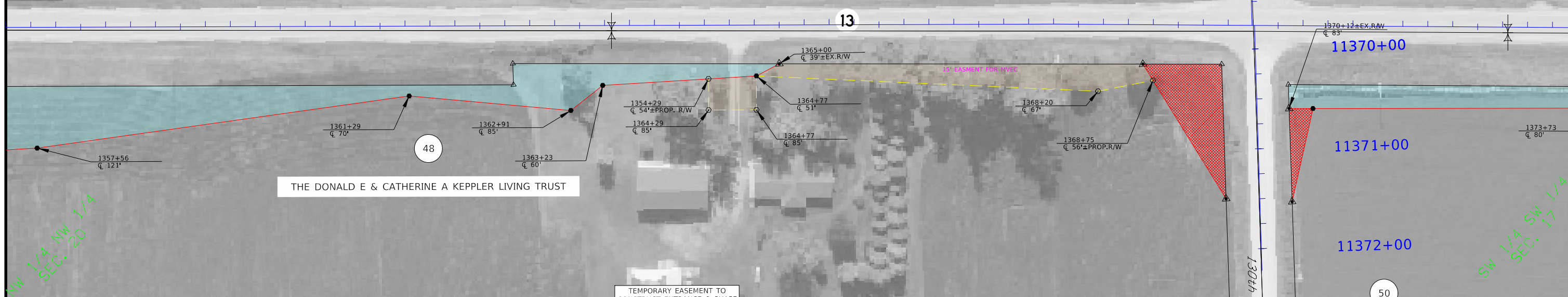

3:38:47 PM 9/11/2023 CHUGHES pw:\NTP\wint1.dot.int.Ian:PWMain\Documents\Projects\2801301018\ROW\ROW_28013043.dgn

HONEY CREEK TWP.
T-90N R-5W
SEC. 19

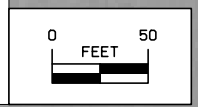
HONEY CREEK TWP.
T-90N R-5W
SEC. 18

NE 1/4 NE 1/4
SEC. 19

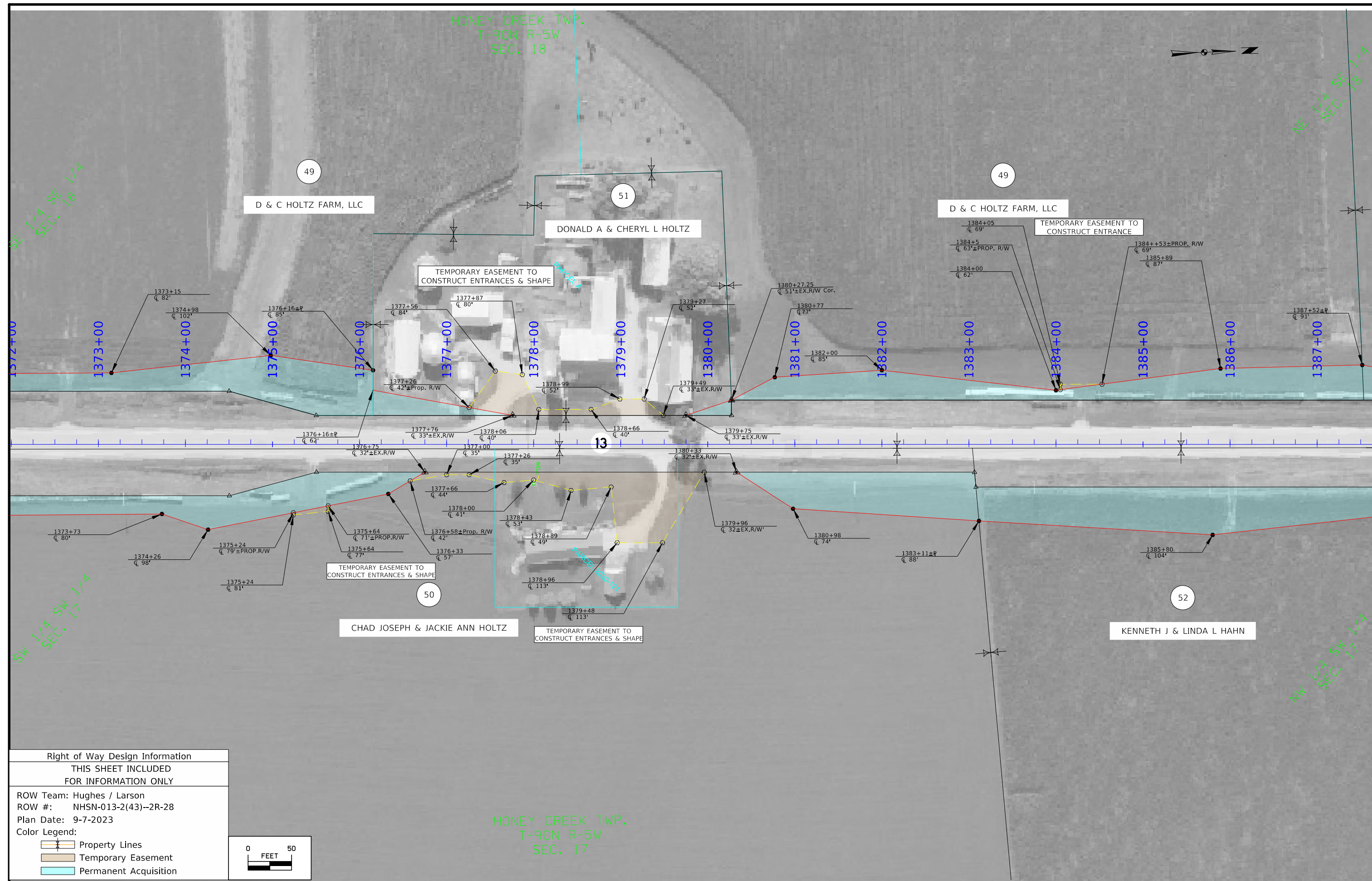
SE 1/4 SE 1/4
SEC. 18



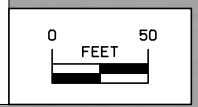
Right of Way Design Information	
THIS SHEET INCLUDED FOR INFORMATION ONLY	
ROW Team: Hughes / Larson	
ROW #: NHSN-013-2(43)--2R-28	
Plan Date: 9-7-2023	
Color Legend:	
	Property Lines
	Temporary Easement
	Permanent Acquisition

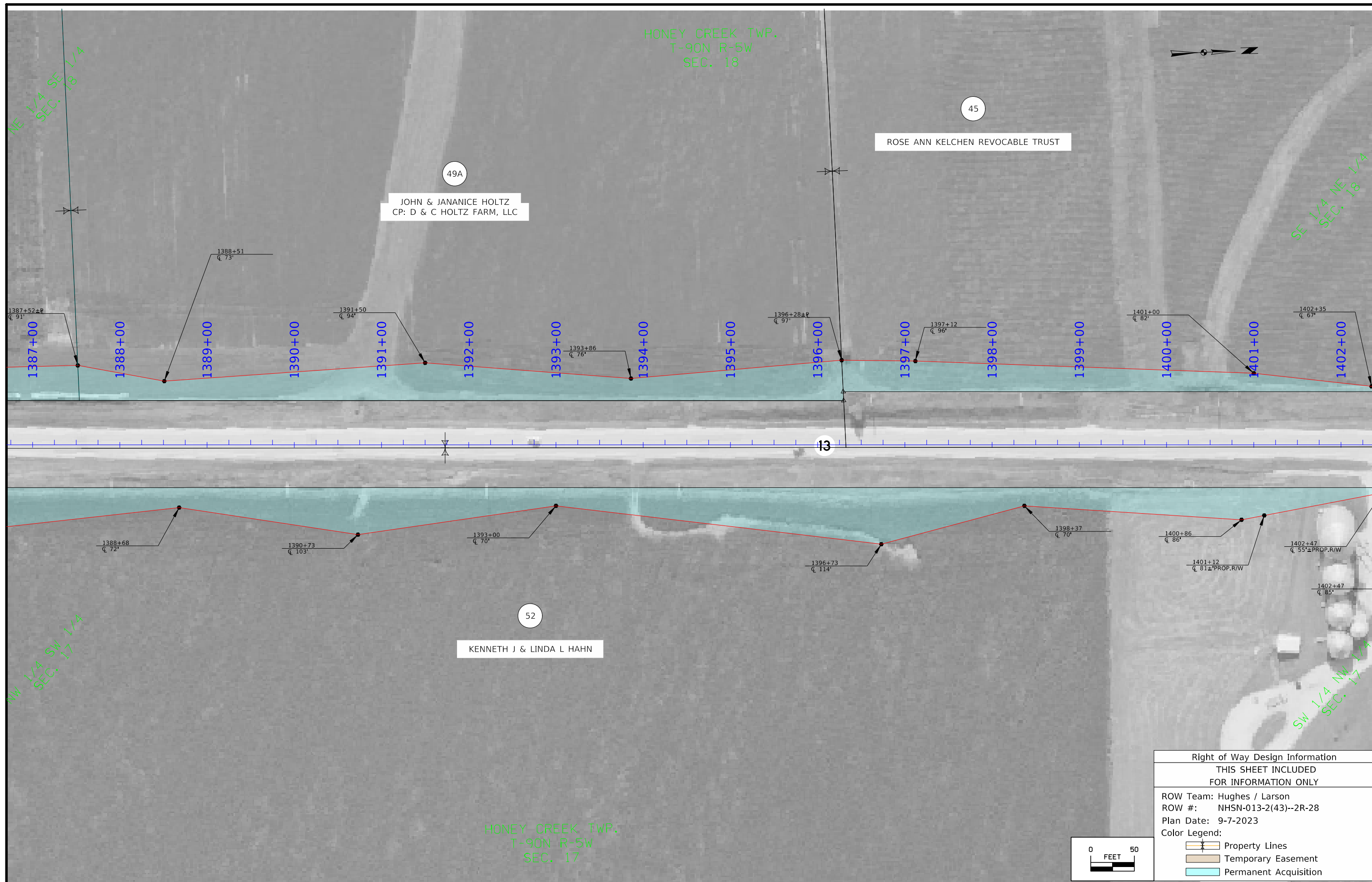


HONEY CREEK TWP.
T-90N R-5W
SEC. 20



Right of Way Design Information	
THIS SHEET INCLUDED FOR INFORMATION ONLY	
ROW Team: Hughes / Larson	
ROW #: NHSN-013-2(43)--2R-28	
Plan Date: 9-7-2023	
Color Legend:	
	Property Lines
	Temporary Easement
	Permanent Acquisition

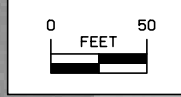




Right of Way Design Information
 THIS SHEET INCLUDED
 FOR INFORMATION ONLY

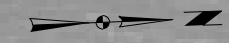
ROW Team: Hughes / Larson
 ROW #: NHSN-013-2(43)--2R-28
 Plan Date: 9-7-2023

Color Legend:
 [Yellow line] Property Lines
 [Light Blue] Temporary Easement
 [Light Green] Permanent Acquisition



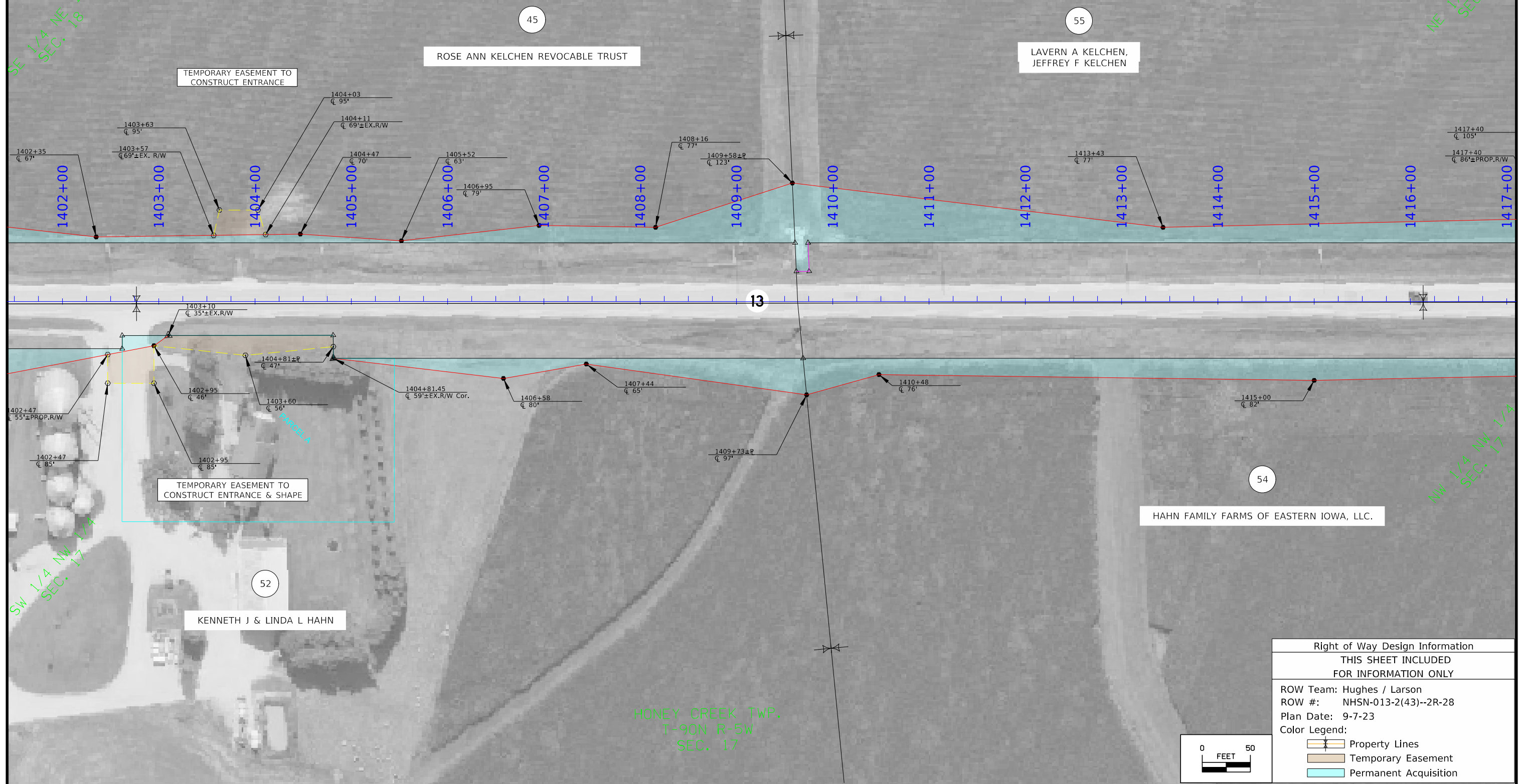
FILE NO.	ENGLISH	DESIGN TEAM STRUM / PRINDLE / McNAMARA	DELAWARE COUNTY	PROJECT NUMBER NHSN-013-2(048)--2R-28	SHEET NUMBER H.24
----------	---------	----------------------------------------	-----------------	---------------------------------------	-------------------

HONEY CREEK TWP.
T-90N R-5W
SEC. 18



SE 1/4 NE 1/4
SEC. 18




NE 1/4 NE 1/4
SEC. 18

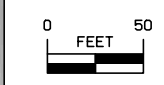


SW 1/4 NW 1/4
SEC. 17

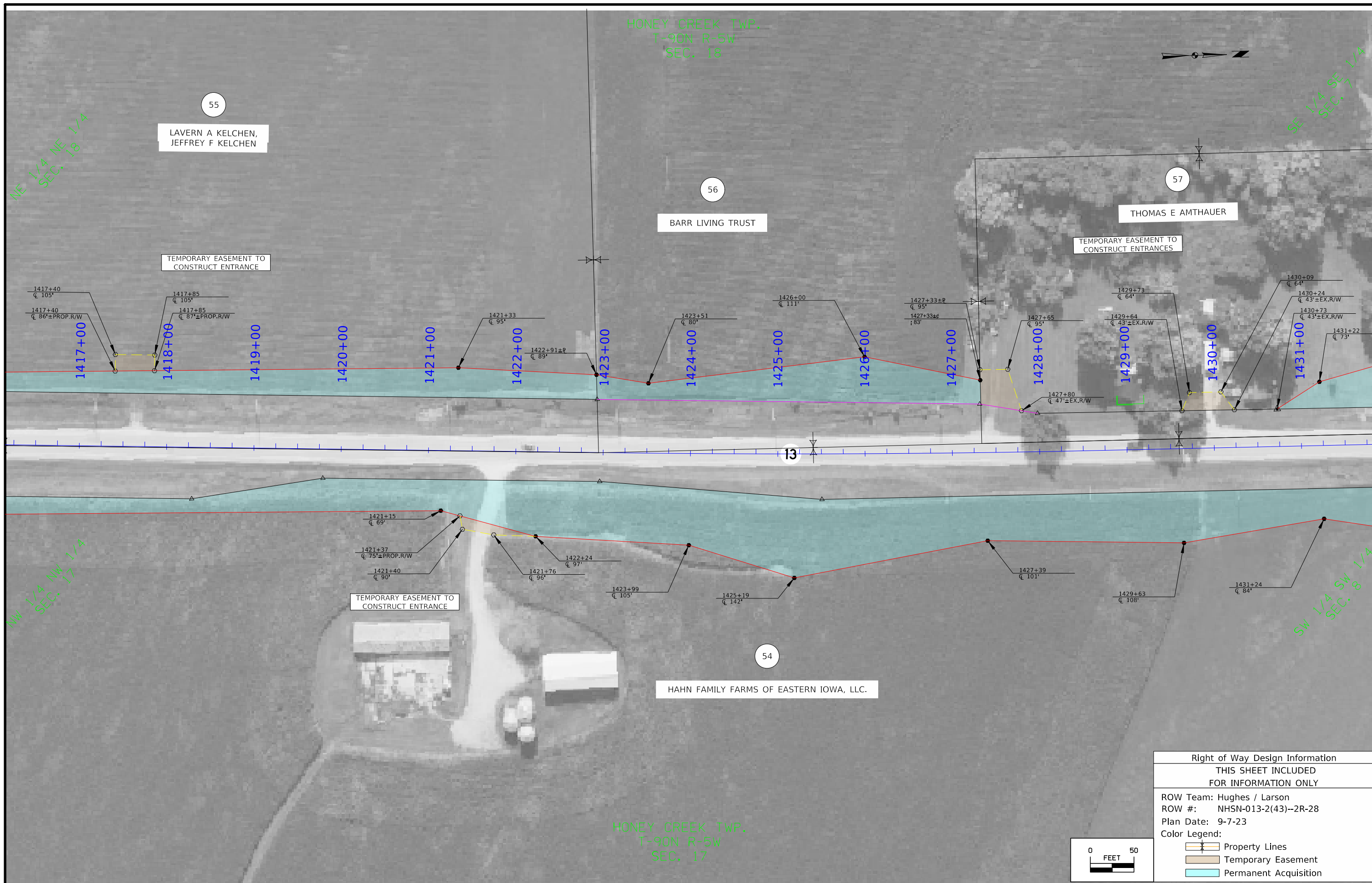
NW 1/4 NW 1/4
SEC. 17

HONEY CREEK TWP.
T-90N R-5W
SEC. 17

Right of Way Design Information	
THIS SHEET INCLUDED FOR INFORMATION ONLY	
ROW Team: Hughes / Larson	
ROW #: NHSN-013-2(43)--2R-28	
Plan Date: 9-7-23	
Color Legend:	
	Property Lines
	Temporary Easement
	Permanent Acquisition



FILE NO.	ENGLISH	DESIGN TEAM STRUM / PRINDLE / McNAMARA	DELAWARE COUNTY	PROJECT NUMBER NHSN-013-2(048)--2R-28	SHEET NUMBER H.25
3:39:06 PM	9/11/2023	CHUGHES pw:\NTP\wint1.dot.int.lan:PWMain\Documents\Projects\2801301018\ROW\ROW_28013043.dgn			



NE 1/4 NE 1/4
SEC. 18

SE 1/4 SE 1/4
SEC. 17

NW 1/4 NW 1/4
SEC. 17

SW 1/4 SW 1/4
SEC. 8

HONEY CREEK TWP.
T-90N R-5W
SEC. 18

HONEY CREEK TWP.
T-90N R-5W
SEC. 17

55
LAVERN A KELCHEN,
JEFFREY F KELCHEN

56
BARR LIVING TRUST

57
THOMAS E AMTHAUER

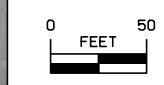
54
HAHN FAMILY FARMS OF EASTERN IOWA, LLC.

TEMPORARY EASEMENT TO
CONSTRUCT ENTRANCE

TEMPORARY EASEMENT TO
CONSTRUCT ENTRANCES

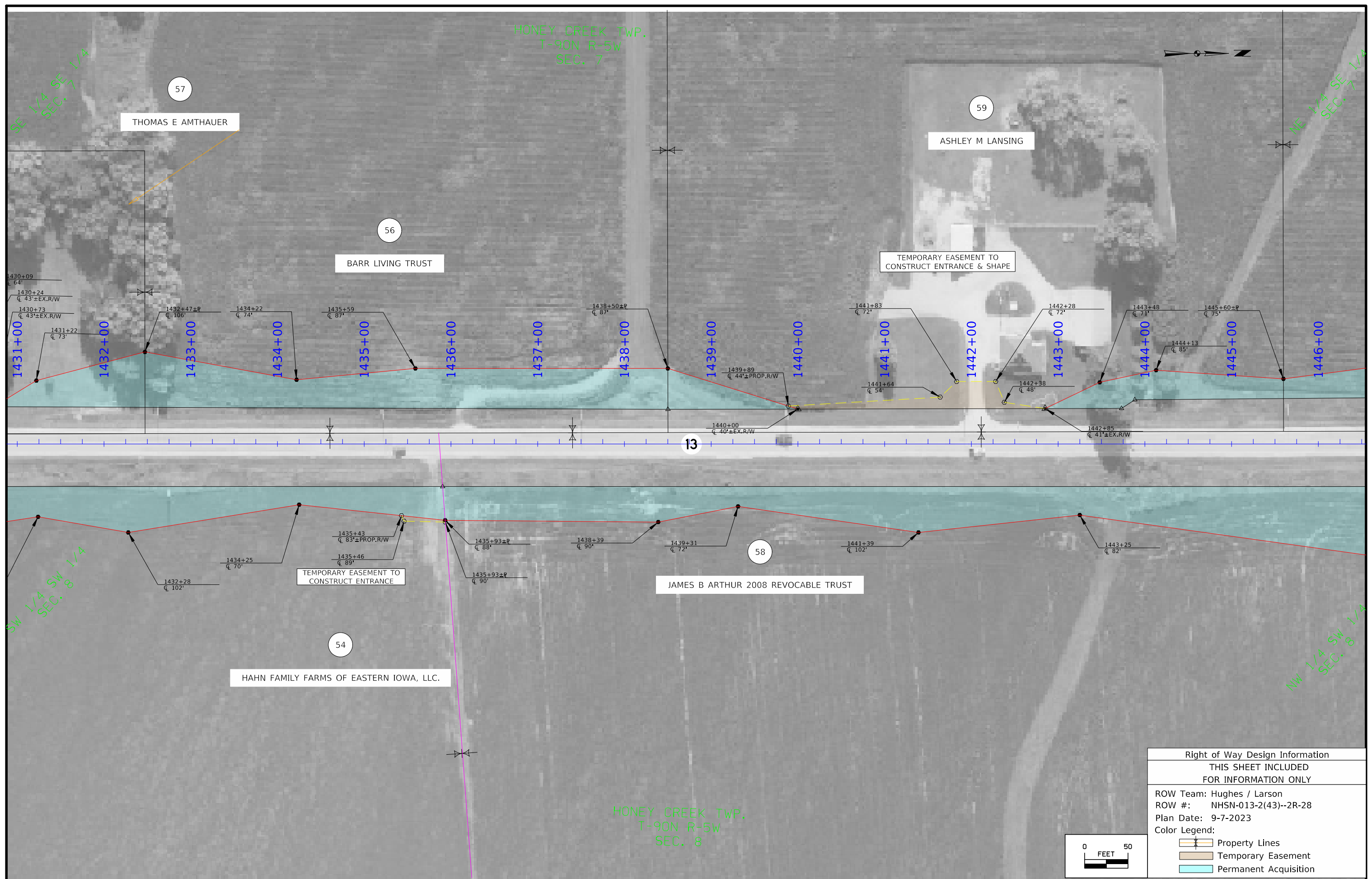
TEMPORARY EASEMENT TO
CONSTRUCT ENTRANCE

Right of Way Design Information	
THIS SHEET INCLUDED FOR INFORMATION ONLY	
ROW Team: Hughes / Larson	
ROW #: NHSN-013-2(43)--2R-28	
Plan Date: 9-7-23	
Color Legend:	
	Property Lines
	Temporary Easement
	Permanent Acquisition



HONEY CREEK TWP.
T-90N R-5W
SEC. 7

HONEY CREEK TWP.
T-90N R-5W
SEC. 8

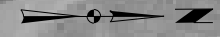


Right of Way Design Information	
THIS SHEET INCLUDED FOR INFORMATION ONLY	
ROW Team: Hughes / Larson	
ROW #: NHSN-013-2(43)--2R-28	
Plan Date: 9-7-2023	
Color Legend:	
	Property Lines
	Temporary Easement
	Permanent Acquisition

FILE NO.	ENGLISH	DESIGN TEAM STRUM / PRINDLE / McNAMARA	DELAWARE COUNTY	PROJECT NUMBER NHSN-013-2(048)--2R-28	SHEET NUMBER H.27
----------	---------	----------------------------------------	-----------------	---------------------------------------	-------------------

3:39:14 PM 9/11/2023 CHUGHES pw:\NTP\wint1.dot.int.Ian:PWMain\Documents\Projects\2801301018\ROW\ROW_28013043.dgn

HONEY CREEK TWP.
T-90N R-5W
SEC. 7



NE 1/4 SE 1/4
SEC. 7

SE 1/4 NE 1/4
SEC. 7

56

BARR LIVING TRUST

1446+00 1447+00 1448+00 1449+00 1450+00 1451+00 1452+00 1453+00 1454+00 1455+00 1456+00 1457+00 1458+00 1459+00 1460+00 1461+00

13

58

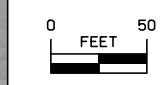
JAMES B ARTHUR 2008 REVOCABLE TRUST

NW 1/4 SW 1/4
SEC. 8

SW 1/4 NW 1/4
SEC. 8


HONEY CREEK TWP.
T-90N R-5W
SEC. 8

Right of Way Design Information	
THIS SHEET INCLUDED FOR INFORMATION ONLY	
ROW Team: Hughes / Larson	
ROW #: NHSN-013-2(43)--2R-28	
Plan Date: 9-7-2023	
Color Legend:	
	Property Lines
	Temporary Easement
	Permanent Acquisition



FILE NO.	ENGLISH	DESIGN TEAM STRUME / PRINDLE / McNAMARA	DELAWARE COUNTY	PROJECT NUMBER NHSN-013-2(048)--2R-28	SHEET NUMBER H.28
----------	---------	-----------------------------------------	-----------------	---------------------------------------	-------------------

3:39:18 PM 9/11/2023 CHUGHES pw:\NTP\wint1.dot.int.Ian:PWMain\Documents\Projects\2801301018\ROW\ROW_28013043.dgn



HONEY CREEK TWP.
T-90N R-5W
SEC. 7

SE 1/4 NE 1/4
SEC. 7

NE 1/4 NE 1/4
SEC. 7

SW 1/4 NW 1/4
SEC. 8

NW 1/4 NW 1/4
SEC. 8

HONEY CREEK TWP.
T-90N R-5W
SEC. 8

TEMPORARY EASEMENT TO
CONSTRUCT ENTRANCE

TEMPORARY EASEMENT TO
CONSTRUCT ENTRANCE

BARR LIVING TRUST

JAMES B ARTHUR 2008 REVOCABLE TRUST

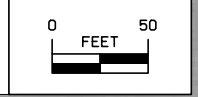
JAMES B ARTHUR 2008 REVOCABLE TRUST

Right of Way Design Information
THIS SHEET INCLUDED
FOR INFORMATION ONLY

ROW Team: Hughes / Larson
ROW #: NHSN-013-2(43)--2R-28
Plan Date: 9-7-2023

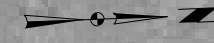
Color Legend:

 Property Lines
 Temporary Easement
 Permanent Acquisition




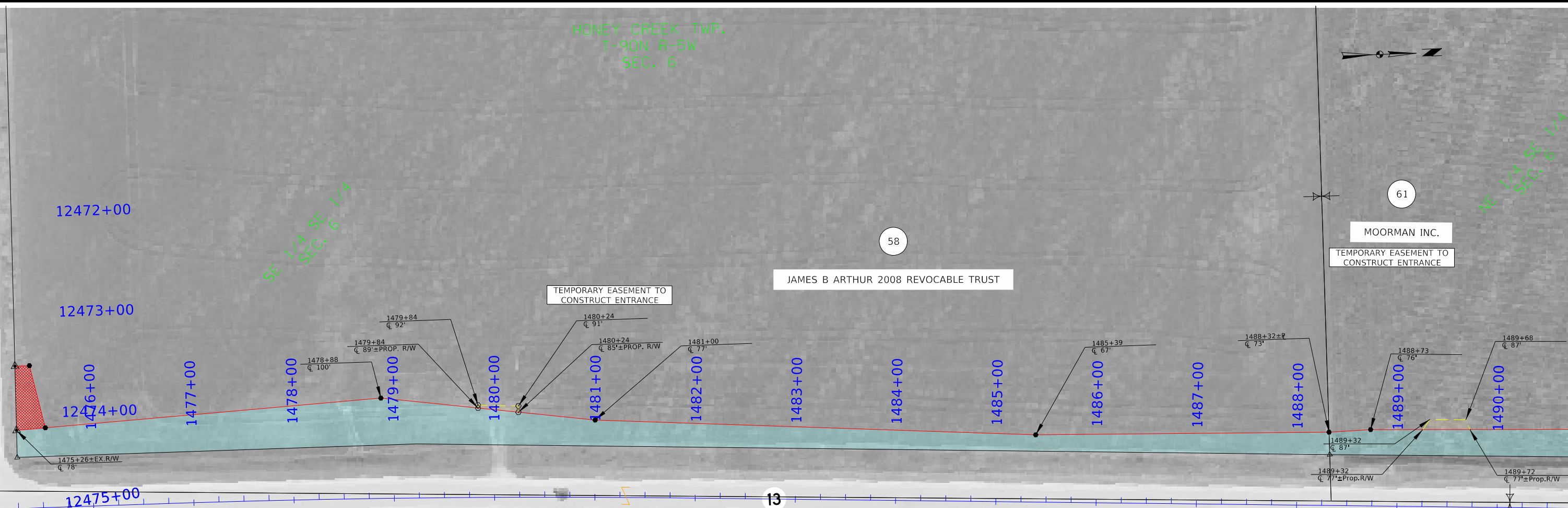
FILE NO.	ENGLISH	DESIGN TEAM STRUM / PRINDLE / McNAMARA	DELAWARE COUNTY	PROJECT NUMBER NHSN-013-2(048)--2R-28	SHEET NUMBER H.29
----------	---------	----------------------------------------	-----------------	---------------------------------------	-------------------

HONEY CREEK TWP.
T-90N R-5W
SEC. 6



NE 1/4 SEC. 6

SE 1/4 SEC. 6

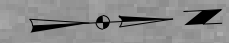


HONEY CREEK TWP.
T-90N R-5W
SEC. 5

Right of Way Design Information	
THIS SHEET INCLUDED FOR INFORMATION ONLY	
ROW Team:	Hughes / Larson
ROW #:	NHSN-013-2(43)--2R-28
Plan Date:	9-7-2023
Color Legend:	
	Property Lines
	Temporary Easement
	Permanent Acquisition



HONEY CREEK TWP.
T-90N R-5W
SEC. 6

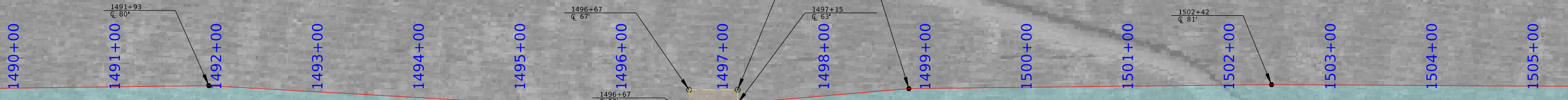


NE 1/4 SE 1/4
SEC. 6

SE 1/4 NE 1/4
SEC. 6

61

MOORMAN INC.
TEMPORARY EASEMENT TO
CONSTRUCT ENTRANCE



13

58

JAMES B ARTHUR 2008 REVOCABLE TRUST

60

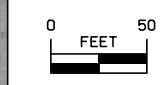
JOSEPH C KINTZLE REVOCABLE TRUST

NW 1/4 SW 1/4
SEC. 5

SW 1/4 NW 1/4
SEC. 5


HONEY CREEK TWP.
T-90N R-5W
SEC. 5

Right of Way Design Information	
THIS SHEET INCLUDED FOR INFORMATION ONLY	
ROW Team: Hughes / Larson	
ROW #: NHSN-013-2(43)--2R-28	
Plan Date: 9-7-2023	
Color Legend:	
	Property Lines
	Temporary Easement
	Permanent Acquisition



FILE NO.	ENGLISH	DESIGN TEAM STRUM / PRINDLE / McNAMARA	DELAWARE COUNTY	PROJECT NUMBER NHSN-013-2(048)--2R-28	SHEET NUMBER H.31
----------	---------	----------------------------------------	-----------------	---------------------------------------	-------------------

HONEY CREEK TWP.
T-90N R-5W
SEC. 6



SE 1/4 NE 1/4
SEC. 6

NE 1/4 NE 1/4
SEC. 6

61

MOORMAN INC.

62

MICHAEL J & EDEN C GAUL

TEMPORARY EASEMENT TO
CONSTRUCT ENTRANCE

TEMPORARY EASEMENT TO
CONSTRUCT ENTRANCE

1505+00 1506+00 1507+00 1508+00 1509+00 1510+00 1511+00 1512+00 1513+00 1514+00 1515+00 1516+00 1517+00 1518+00 1519+00 1520+00

13

1510+54
± 75'

1511+56
± 65'

1514+18.15
± 70'± EX.R/W Cor.

SW 1/4 NW 1/4
SEC. 5

NW 1/4 NW 1/4
SEC. 5

60

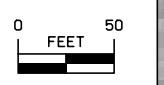
JOSEPH C KINTZLE REVOCABLE TRUST

Right of Way Design Information

THIS SHEET INCLUDED
FOR INFORMATION ONLY

ROW Team: Hughes / Larson
ROW #: NHSN-013-2(43)--2R-28
Plan Date: 9-7-2023

- Color Legend:
- Property Lines
 - Temporary Easement
 - Permanent Acquisition



HONEY CREEK TWP.
T-90N R-5W
SEC. 5

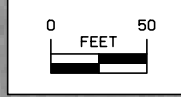
FILE NO.	ENGLISH	DESIGN TEAM	STURM / PRINDLE / McNAMARA	DELAWARE COUNTY	PROJECT NUMBER	NHSN-013-2(048)--2R-28	SHEET NUMBER	H.32
----------	---------	-------------	----------------------------	-----------------	----------------	------------------------	--------------	------



Right of Way Design Information
 THIS SHEET INCLUDED
 FOR INFORMATION ONLY

ROW Team: Hughes / Larson
 ROW #: NHSN-013-3(43)--2R-28
 Plan Date: 9-7-2023

Color Legend:
 [Yellow line] Property Lines
 [Light blue shaded area] Temporary Easement
 [Cyan shaded area] Permanent Acquisition



FILE NO.	ENGLISH	DESIGN TEAM STRUM / PRINDLE / McNAMARA	DELAWARE COUNTY	PROJECT NUMBER NHSN-013-2(048)--2R-28	SHEET NUMBER HE.1
----------	---------	----------------------------------------	-----------------	---------------------------------------	-------------------